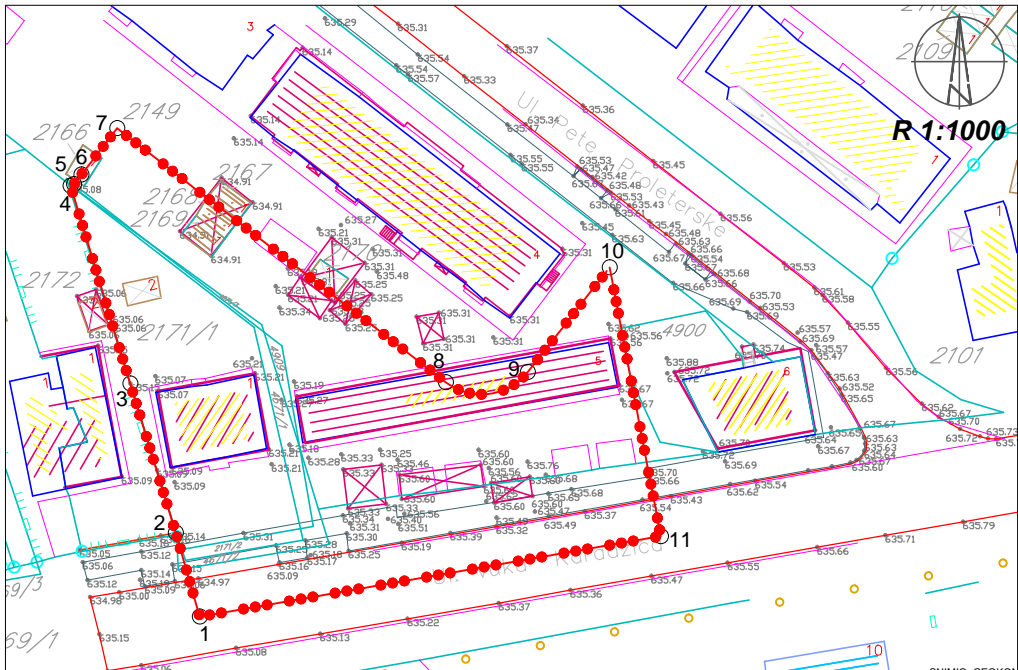


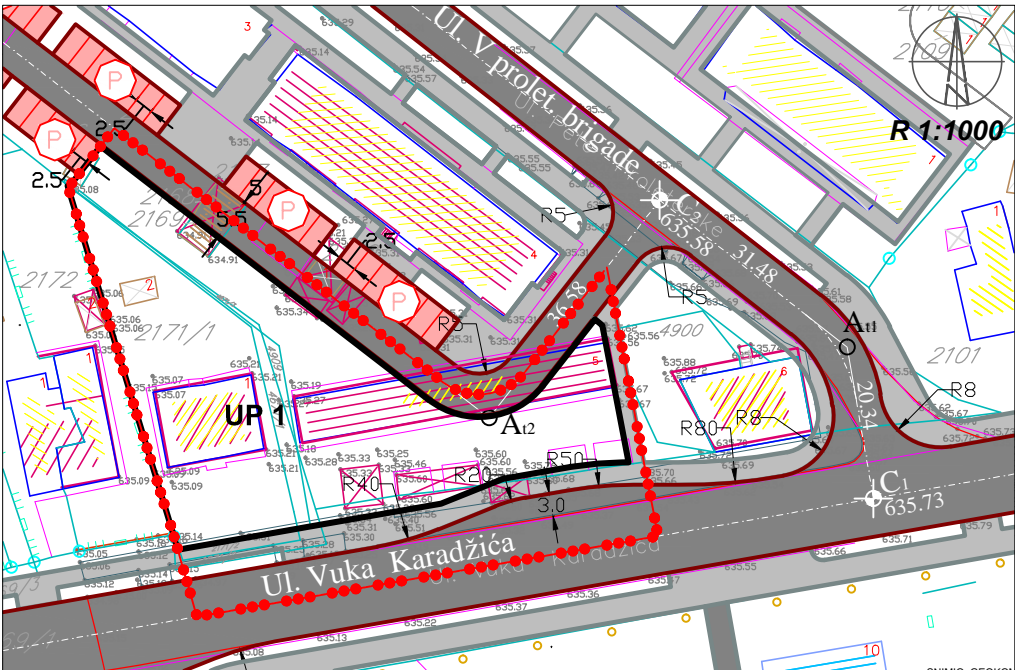
LOKACIJA 41

(K.O. NIK ŠIĆ)

TOPOGRAFSKO KATASTARSKI PLAN



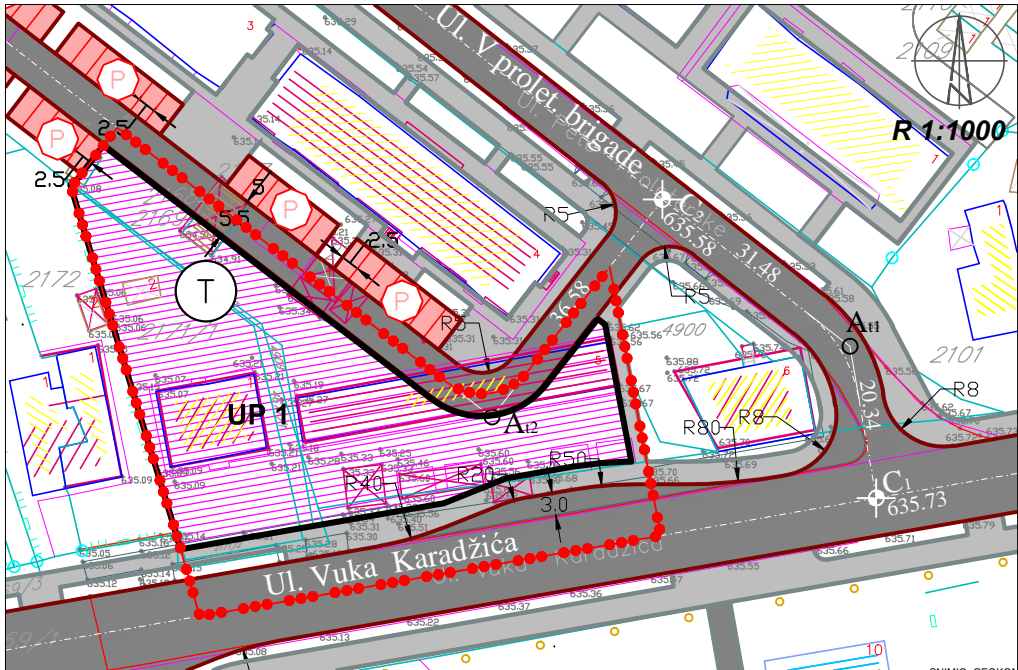
SAOBRAĆAJNA INFRASTRUKTURA



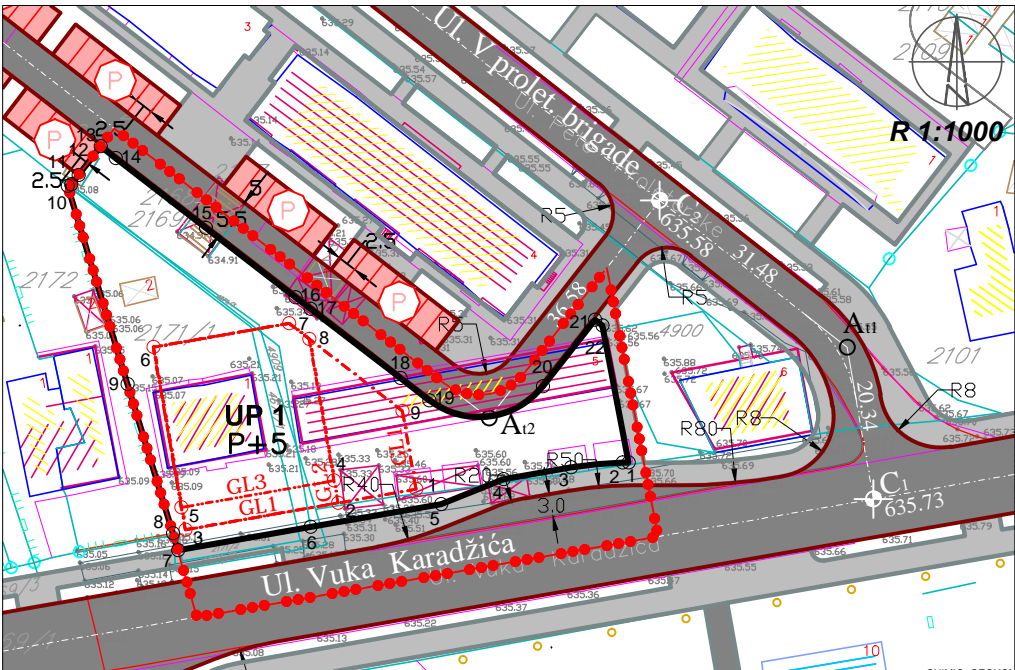
LEGENDA

- GRANICA OBUHVATA
- GRANICA KATASTARSKE PARCELE
- OZNAKA KATASTARSKE PARCELE
- POVRŠINE ZA TURIZAM
- URBANISTIČKA PARCELA
- OZNAKA UP
- GRAD.LINIJA PRIZEMLJA, I SPRATA
- GRAĐEVINSKA LINIJA II III IV SPRATA
- GRAĐEVINSKA LINIJA POSLEDNJE ETAŽE
- SPRATNOST OBJEKTA

NAMJENA POVRŠINA



PLAN PARCELACIJE I REGULACIJE



| Koordinate presjeka osovina saobraćajnica | | |
|---|-------------|-------------|
| Tacka | Y | X |
| C1 | 6578480.500 | 4736945.604 |
| C2 | 6578452.229 | 4736985.070 |

| Koordinate presjeka osovina tangen. saobrać. | | |
|--|-------------|-------------|
| Tacka At | Y | X |
| At1 | 6578477.005 | 4736965.645 |
| At2 | 6578429.657 | 4736956.281 |

| A ₁₁ | A ₁₂ |
|--|---|
| R=18.000 Ec=6578460.460 Nc=4736955.744 Az1=9d53'34.6" Az2=51d54'8.8" L=13.198 | R=7.750 Ec=6578428.304 Nc=4736967.116 Az1=232d20'5.6" Az2=321d54'8.8" L=12.115 |